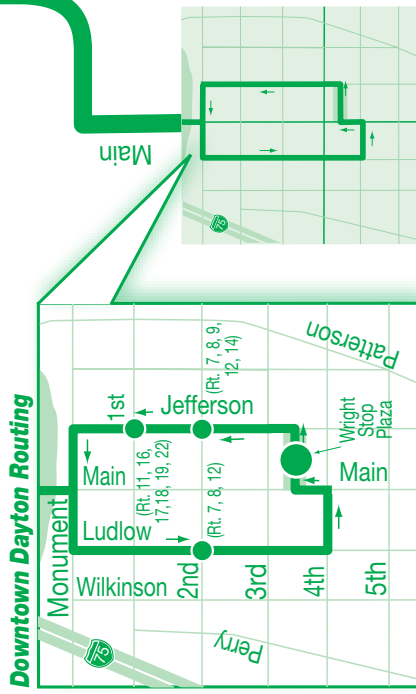
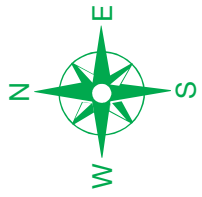
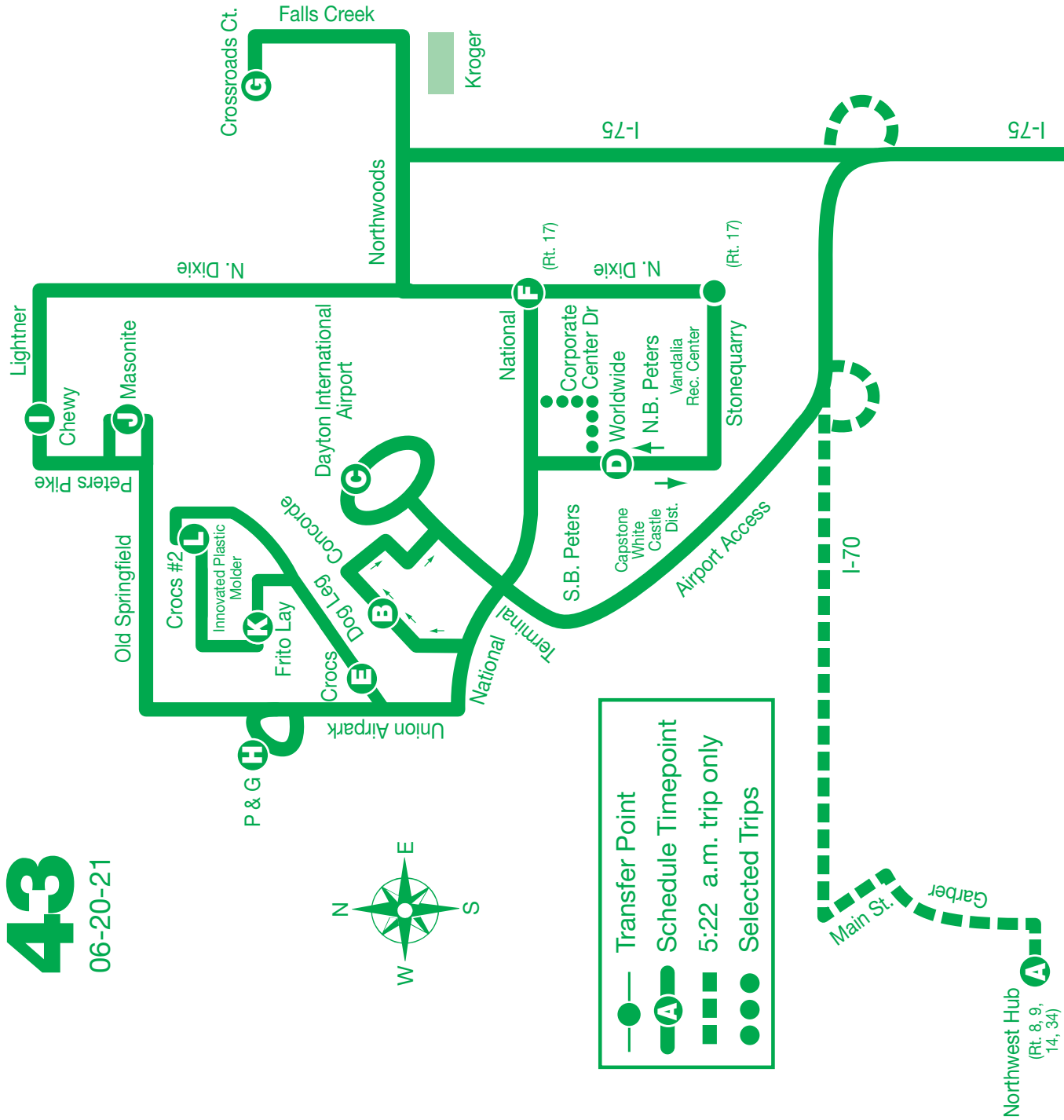


Route

43

06-20-21



43

Dayton International Airport

*Vandalia
Downtown
Northwoods Blvd.
Peters Pike*



rt
it's time to ride

**Greater Dayton
Regional Transit Authority**
www.i-riderta.org
Call Center (937) 425-8300
Effective June 20, 2021

Route

43

All times are approximate.
Times shown in bold are p.m. times.

43 NORTHBOUND Monday through Friday

	A Northwest Hub	L Wright Stop Plaza (Bays I & J)	K Croc Distribution #2	E Innovated Plastic Molder	H Croc Distribution	J Procter & Gamble	Masonite	I Chewy & Lightner	B Energizer	C Dayton Intl. Airport	D S.B. Peters Pike & Capstone	F North Dixie & National	G Crossroads Ct. & Falls Creek
AM	5:22	-	-	5:42	5:44	5:46	5:42	5:44	-	6:01	-	-	5:53
	-	5:24	-	5:42	-	5:46	-	-	-	-	-	-	-
	-	5:32	5:50	5:52	5:55	6:21	-	-	-	-	6:02	6:09	6:13
	-	6:00	-	-	6:21	-	-	-	6:25	6:29	6:35	6:41	6:45
	-	6:28	-	-	6:48	-	6:54	-	-	-	-	-	-
PM	-	6:50	7:11	7:13	7:16	7:18	-	-	-	-	7:25	7:32	7:36
	-	10:35	-	-	10:56	-	-	-	11:00	11:04	11:10	11:16	11:20
	-	1:13	1:34	1:36	1:39	1:41	-	-	-	-	1:48	1:55	1:59
	-	2:09	-	-	2:30	-	-	-	-	-	2:37	2:44	2:48
	-	2:39	2:59	3:01	3:04	3:06	3:10	-	-	3:22	-	-	-
	-	3:40	-	-	-	-	-	-	-	-	3:59	4:06	4:10
	-	5:05	-	-	-	-	-	-	5:26	5:30	5:36	5:42	5:46
	-	5:10	-	-	-	5:31	-	5:38	-	-	-	-	-
	-	6:23	6:45	6:47	6:49	6:51	-	-	6:55	7:00	-	-	-
	-	9:00	9:18	9:20	9:22	9:24	-	-	9:26	9:31	-	-	-
	-	10:07	10:25	10:26	10:28	-	-	-	10:32	10:35	-	-	10:45
	-	11:29	-	-	-	-	-	-	-	-	-	-	11:49

to Rt. 17

43 NORTHBOUND Saturday

	L Wright Stop Plaza (Bays I & J)	K Croc Distribution #2	E Innovated Plastic Molder	H Croc Distribution	J Procter & Gamble	Masonite	I Chewy & Lightner	B Energizer	G Crossroads Ct. & Falls Creek	J Masonite	B Energizer	C Dayton Intl. Airport
AM	5:59	-	-	-	6:20	-	-	-	-	-	-	6:29
	2:13	-	-	-	2:34	-	-	-	-	-	-	-
	3:05	-	-	-	-	-	-	-	3:20	3:27	3:35	3:40
	5:00	5:20	5:22	5:25	5:27	-	5:34	-	-	-	-	5:49
	6:25	6:45	6:47	6:50	6:52	-	6:59	-	-	-	-	7:14

43 SOUTHBOUND Saturday

	C Dayton Intl. Airport	D S.B. Peters Pike & Capstone	F North Dixie & National	G Crossroads Ct. & Falls Creek	J Masonite	H Procter & Gamble	L Croc Distribution #2	K Innovated Plastic Molder	E Croc Distribution	Wright Stop Plaza (Bays I & J)
AM	6:36	-	-	-	-	6:44	6:46	6:48	6:51	7:09X
	-	-	-	-	-	2:40	2:42	2:44	2:47	3:05
	3:43	-	-	-	3:51	3:57	3:59	4:01	4:04	4:22X
	5:52	-	-	-	-	6:00	6:02	6:04	6:07	6:25
	7:16	-	-	-	-	7:24	7:26	7:28	7:31	7:49X

X - Terminates

43 SOUTHBOUND Monday through Friday

	G Crossroads Ct. & Falls Creek	F North Dixie & National	E N.B. Peters Pike & Capstone	B Energizer	C Dayton Intl. Airport	I Chewy & Lightner	J Masonite	H Procter & Gamble	L Croc Distribution #2	K Innovated Plastic Molder	E Croc Distribution	Wright Stop Plaza (Bays I & J)
AM	-	6:00	6:04	6:12	6:04	-	-	6:09	-	-	-	6:28
	-	6:24	-	-	-	-	-	6:17	-	-	-	6:37
	-	6:53	6:58	7:05	7:09	7:05	7:09	7:05	7:07	7:08	7:10	7:29
	-	7:40	-	-	7:14	7:26	-	7:35	-	-	-	7:56X
	-	7:40	-	-	-	-	-	7:54	-	-	-	8:15X
PM	11:30	11:35	11:41	11:45	11:49	-	-	11:55	11:57	11:58	12:00	12:20
	2:53	2:58	3:05	-	-	-	-	3:10	3:13	3:14	3:16	3:40
	-	-	-	-	3:22	-	-	3:38	3:41	3:42	3:43	3:59X
	3:38	3:43	3:50	3:54	3:59	4:10	4:15	4:18	4:19	4:21	4:21	4:42
	4:15	4:20	4:26	4:30	4:34	-	-	4:40	4:42	4:43	4:45	5:05
	-	-	-	-	-	5:38	-	-	-	-	-	6:02
	6:01	-	-	-	-	-	-	6:07	-	-	-	6:28X
	-	-	-	-	-	-	-	-	-	-	-	6:30X
	-	-	-	-	7:06	6:10	-	-	-	-	-	7:36X
	-	-	-	-	-	-	-	7:11	7:14	7:15	7:17	10:07
	10:50	10:55	11:02	12:05	12:10	-	-	9:42	9:45	9:46	9:48	11:29
AM	11:49	11:54	12:01	-	-	-	-	11:08	11:09	11:11	-	12:34X

to Rt. 22

to Rt. 22

to Rt. 22

to Rt. 16

X - Terminates

43 NORTHBOUND Sunday

	L Wright Stop Plaza (Bays I & J)	K Croc Distribution #2	E Innovated Plastic Molder	H Croc Distribution	J Procter & Gamble	I Chewy & Lightner	C Dayton Intl. Airport
AM	5:24	5:42	5:44	5:46	5:48	5:55	6:09
	5:06	5:24	5:26	5:28	5:30	5:37	5:51
	6:27	6:45	6:47	6:49	6:51	6:58	7:12

43 SOUTHBOUND Sunday

	C Dayton Intl. Airport	H Procter & Gamble	L Croc Distribution #2	K Innovated Plastic Molder	E Croc Distribution	Wright Stop Plaza (Bays I & J)
AM	6:13	6:21	6:23	6:25	6:27	6:45
	3:03	3:11	3:13	3:15	3:17	3:35X
	5:55	6:03	6:05	6:07	6:09	6:27
	7:14	7:22	7:24	7:26	7:28	7:46X

to Rt. 14

X - Terminates



Download

Transit app onto your smartphone by visiting the App Store or Google Play.

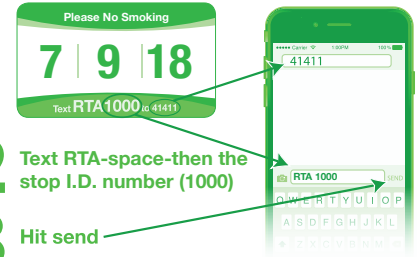


Now you are ready to receive accurate real-time predictions, simple trip planning, step-by-step navigation, service disruption notifications, and departure and stop reminders.

Text

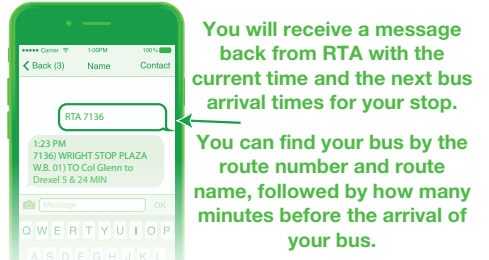
to find out when the bus is coming to your stop.

- 1 Text the stop I.D. number to "4-1-4-1-1"



- 2 Text RTA-space-then the stop I.D. number (1000)

- 3 Hit send



You will receive a message back from RTA with the current time and the next bus arrival times for your stop.

You can find your bus by the route number and route name, followed by how many minutes before the arrival of your bus.